









Parcel Table		
Parcel #	LAND USE	Area (sqm)
1	Single-Family : 1	6496.06
2	Single-Family : 2	4686.66
3	Open Space : 3	5261.88
4	Apartment : 4	12667.08
5	Townhouse : 5	5787.94
6	Single-Family : 6	5639.26
7	Single-Family : 7	5669.36
8	Single-Family : 8	4459.20
9	Single-Family : 9	2439.88
10	Apartment : 10	8306.44
11	Townhouse : 11	4543.92
12	Single-Family : 12	5738.83
13	Townhouse : 13	2492.63
14	Apartment : 14	9968.62
15	Single-Family : 15	9153.10
16	Single-Family : 16	7968.14
17	Single-Family : 17	6332.90
18	Open Space : 18	1106.52
19	Single-Family : 19	1792.81
20	Single-Family : 20	9380.21
21	Single-Family : 21	3872.94

Parcel Table		
Parcel #	LAND USE	Area (sqm)
1	Future : 1	9863.37
2	Future : 2	7415.04
3	Future : 3	5939.88
4	Future : 4	5229.75
5	Future : 5	5229.75
6	Future : 6	11149.25

Parcel Table		
Parcel #	LAND USE	Area (sqm)
1	Commercial : 1	10000.00
2	Commercial : 2	20000.00
3	Commercial : 3	20000.00

LEGEND

	Single Family		Future Development
	Town Home		Current Phase 5
	Apartment		Future Commercial
	Open Space		Road



ROAD ALLOWANCE BETWEEN CON. 2 & 3

HWY 7

Perth Arterial Road

